



# Trafik-PM

## 25mannahelgen

12-13 oktober 2024



## Buses

There are two locations where buses may drop off:

- One place where buses can drop off and then drive to another place to stand during the day. ("Location 1/Plats 1")
- One place where buses can drop off and then park-up in roughly the same place ("Location 2/Plats 2"), Buses here are not allowed to move until 1500hrs at the earliest.

## Route to both Bus dropping-off points

Buses coming from the north or south should turn off Road 73 at the Jordbro exit (trafikplats) and then follow Road 259 towards Huddinge. At the first roundabout, follow signs to Haninge Centrum.

Buses from the west should follow Road 259 towards Haninge and follow signs to Haninge centrum.

After leaving Road 259 a bus should:

### Location 1 - Buses not staying

- Buses which are only dropping-off at Location ("Plats") 1 and then driving to another location by first following signs with Orienteering Flags at "vägvisning 1" on the map below, i.e. turn left in to Örnens väg.

### Location 2 - Buses wanting to park-up by drop-off

- Buses dropping-off and then parking at Location 2 should drive past the first sign ("Vägvisning 1") and after 400m turn left in to Marinens väg ("Vägvisning 2")
- This parking location is primarily for clubs who have a driver who is a team leader/member of a team. If this parking place fills up, then all subsequent buses must drive to Location 1 (Plats 1) parking which is about 7km away.
- The Organisers are able to transport bus drivers back from this parking to the drop-off point.

## Bus Drop-off

Please could club leaders and drivers inform their bus passengers of the following conditions in good time prior to arrival at drop-off:

- Bus drop-off must happen as quickly as possible. Buses must be empty in 3 minutes after arrival, so they can move on and give space to the next bus in line.
- **Emptying baggage from under bus storage compartments must only be done from the right side of the bus.**



# Trafik-PM

## 25mannahelgen

12-13 oktober 2024



- All bus passengers should not loiter in this drop-off area and start walking to the arena as soon as possible (following the tape).

### Walking route to arena

Follow tape (25manna) approximately 800m -1.5 km

### Bus parking

For buses which have dropped off at Location 1 (Plats 1), the parking location for drivers to get to is about 7km away. Information will be given to drivers at the drop-off location.

### Bus loading up after the competition

A gathering point for bus passengers has been organised about 500metres from the pick-up point.

Buses are not allowed to leave parking Location 1 for loading until the group leader in charge has informed the organiser at the gathering point that all passengers are present and can give them the OK to call forward their bus from the parking area 7km away. Loading of the bus should happen as quickly as possible, with the bus being ready to leave after 3 minutes, so other buses can be called forward.

For those parked at Location 2, passengers can leave the gathering place when they have informed the volunteers there that all passengers are present, and they have got the OK from the Organisers to go to their bus. Buses should not leave without the organiser's knowledge.

**Loading baggage into a buses lower storage compartments should only be done on the right side of the bus.**



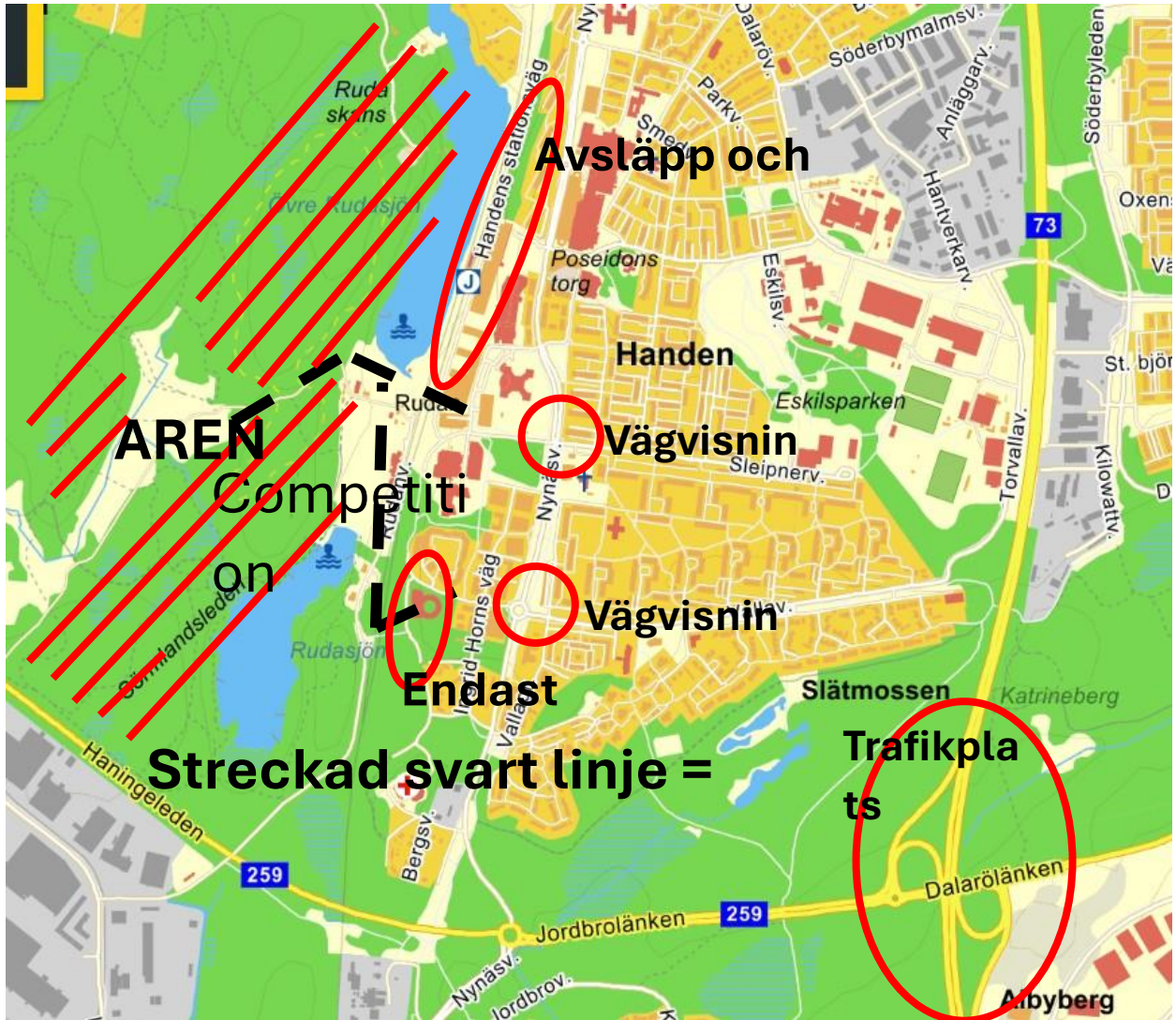
# Trafik-PM

## 25mannahelgen

12-13 oktober 2024



Summary map for bus traffic







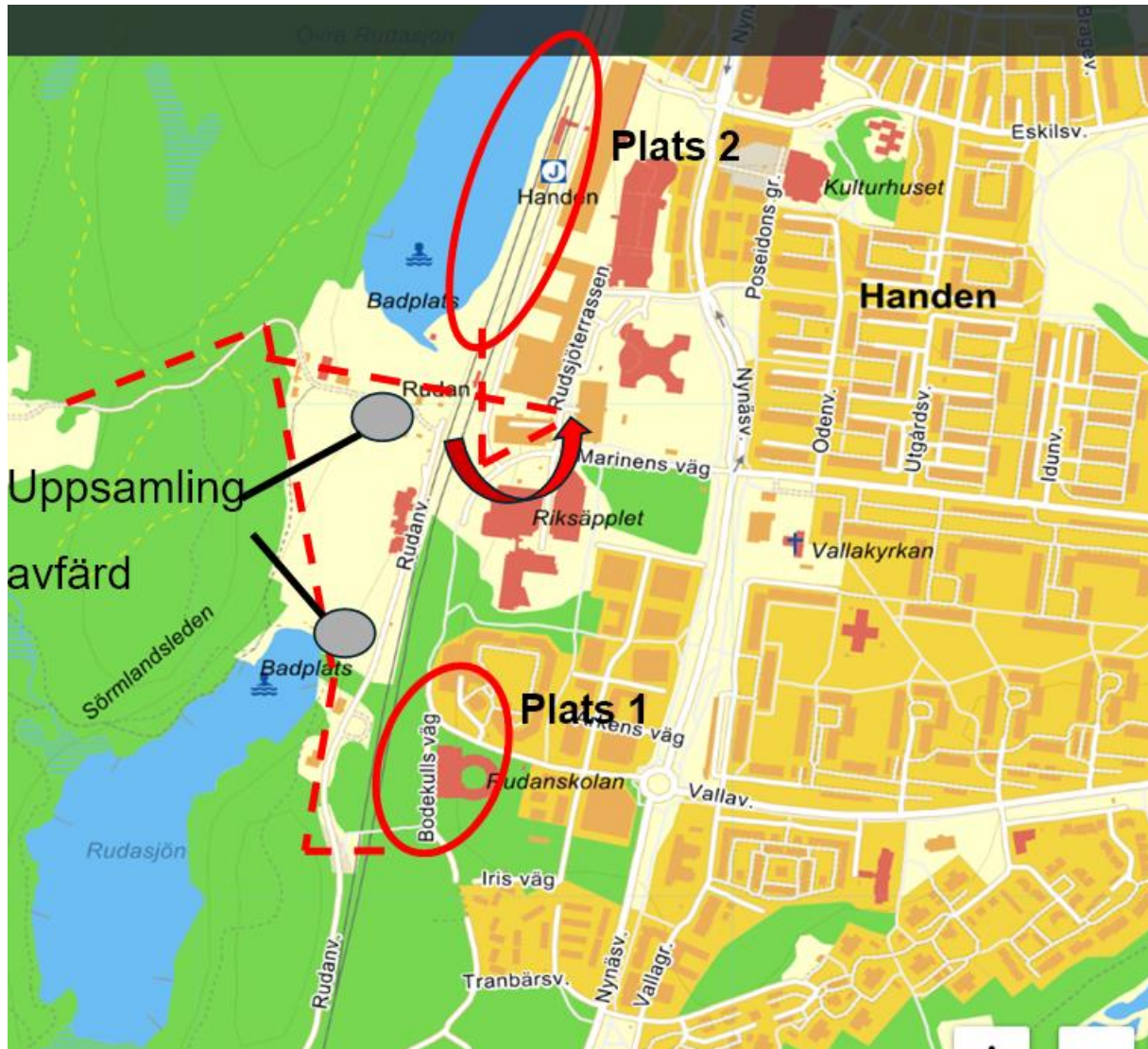
# Trafik-PM

## 25mannahelgen

12-13 oktober 2024



Overview map of walking routes and passenger gathering point before departure.





# Trafik-PM

## 25mannahelgen

12-13 oktober 2024



## Cars

Parking will be in Jordbro's Industrial Estate. Walking distances from this parking area to the arena is between 2 and 3.5km.

From Handen's Commuter Train (pendeltåg) Station it is about 800m to the arena.

Park&Train/Commuter parking (Infartsparkeringar) is available at Älvsjö, Farsta Strand, Skogås and Trångsund's commuter train stations, on the same train line as Handen. Information on times and prices for the commuter trains can be found at [www.sl.se](http://www.sl.se)

**We recommend taking public transport or travelling together in full vehicles, as despite the parking area being large, parking spaces are limited.**

## Directions to Car Parking

From Road 259 turning off into the Jordbro V (west) entrance to Jordbro Industrial Estate.

This entry point is marked with Orienteering flags.

Traffic from the north and south: exit Road 73 at the Jordbro exit (Trafikplats) and follow signs to Road 259 signed towards Huddinge.

Traffic coming from the west: take Road 259 from Huddinge towards Handen.

**PLEASE DO NOT USE ANY OTHER ROUTE IN TO JORDBRO INDUSTRIAL ESTATE, IN ORDER TO KEEP TRAFFIC FLOW MOVING AND ENSURE THE ORGANISERS HAVE A NICE DAY.**

## Entrance to parking: GPS

**WGS84 (LAT, LON)**

59.160213, 18.111048

## Parking

The parking area is large so you might have to drive some way until you see a volunteer who will direct you to your parking space.

Please follow the directions of the Volunteers. The plan is to fill company/business parking lots first and then move on to on-street parking.

You are responsible for your car and how it is parked. The ban on parking in the area has been lifted for the weekend, but the following rules must still be followed:

- Do not block exits and gates.
- Do not park too close to Junctions (c. 10 metres).
- It is forbidden to park 30 metres before and after the railway crossings.



# Trafik-PM

## 25mannahelgen

12-13 oktober 2024



- Some roads are not wide enough to park on both sides of the road. Please follow the instructions of the Volunteers.

### Contact Information

**Please leave a note on your car dashboard with your phone-number should we need to contact you.**

### Safety

Car parking is in an Industrial Area where large, heavy HGV lorries and other industrial vehicles can be present, moving and stationary. Arrive in good time so you can take it easy in this area. Be careful when you leave your car and when you cross over roads.

Please wear reflective clothing if arriving early when it is still dark.

Please follow the marked route to the arena. This takes you under the busy Road 259 in a tunnel. Do not try and cross the road anywhere else than via this tunnel.

### Parking Fees

On Saturday there are no parking fees as they are included in the registration fees for the team.

On Sunday, please pay 30 SEK when you arrive at the arena (Swish or cash).

### Other

We are very grateful to the businesses in the area who have lent us their parking lots. Help us to thank them by leaving the area neat and tidy.

Overnight parking in this Industrial area is not permitted.

Bicycle parking is located at the arena.





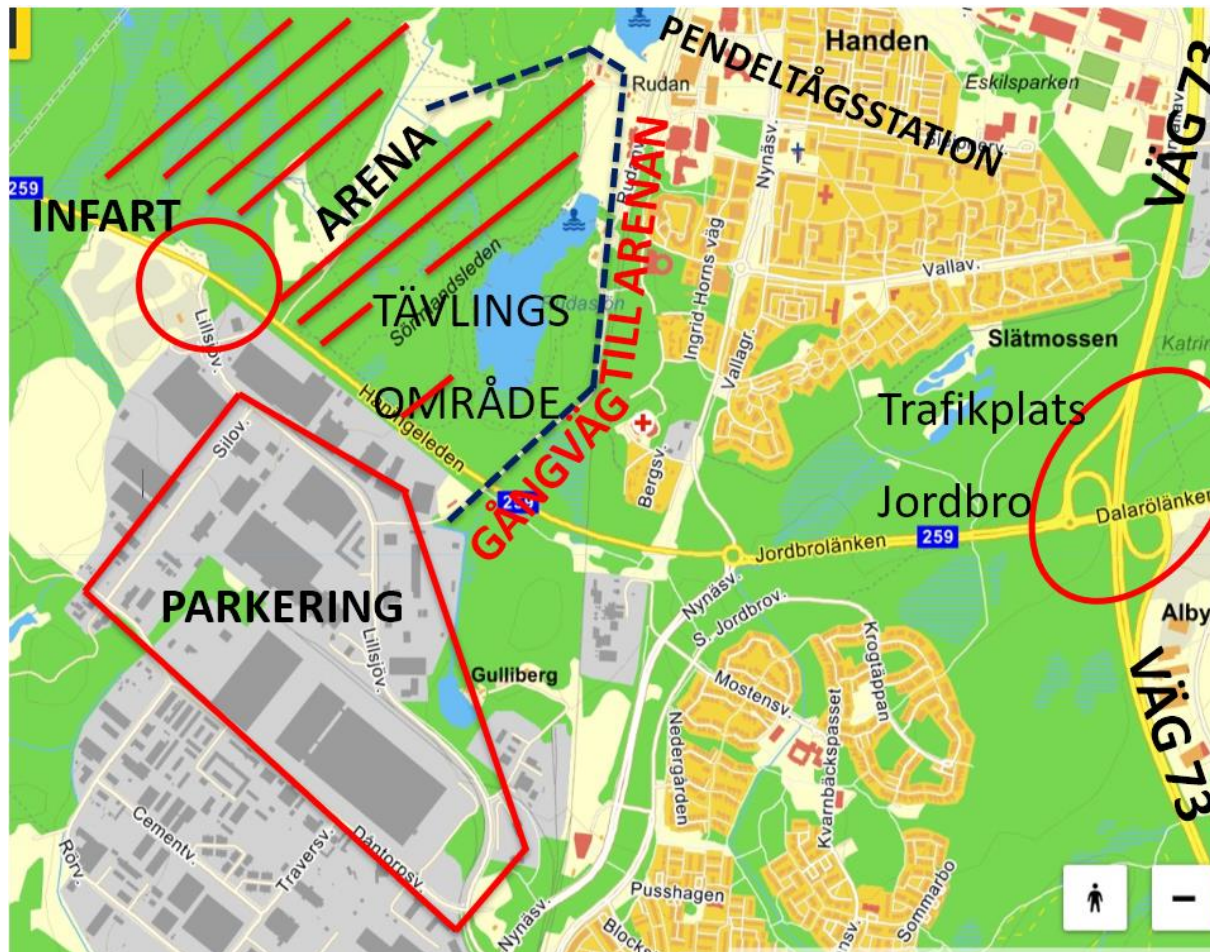
# Trafik-PM

## 25mannahelgen

12-13 oktober 2024



### Overview Map



### Information

Website: [www.25manna.se](http://www.25manna.se)

Questions: [trafik@25manna.se](mailto:trafik@25manna.se)

Changes to the above may occur. All changes will be publicised on 25manna.se

## Welcome to 25manna 2024!

